
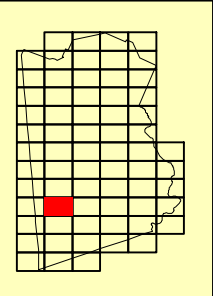


42	43	44
48	49	50
54	55	56



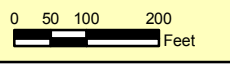
- Legend**
- LAKE, POND OR RIVER
 - TOWN OWNED PARCEL
 - EASEMENT
 - PRIVATE RIGHT-OF-WAY
 - PUBLIC RIGHT-OF-WAY
 - CONSERVATION COMMISSION
 - WESTON FOREST & TRAIL ASSOC.
 - RAILROAD RIGHT-OF-WAY
 - CONSERVATION COMMISSION
 - PROPERTY LINE
 - STREAM
 - RAILROAD LINE
 - TOWN LIMITS
- 3 PARCEL NUMBER
66.35 AC ACREAGE
160 SOURCE: ASSESSORS DATABASE
25 LOT DIMENSION
P/O 22-10 PART OF TEXT

AERIAL PHOTOGRAPHY TAKEN APRIL 2008
MAPS COMPILED BY THE TOWN OF WESTON

THIS MAP IS FOR ASSESSMENT AND PLANNING PURPOSES ONLY. IT IS NOT INTENDED TO BE USED FOR DESCRIPTION, CONVEYANCE, AUTHORITY, DEFINITION OF LEGAL BOUNDARY, OR PROPERTY TITLE. THIS IS NOT A SURVEY PRODUCT. USERS ARE ENCOURAGED TO EXAMINE THE DOCUMENTATION OR METADATA ASSOCIATED WITH THE DATA ON WHICH THIS MAP IS BASED FOR INFORMATION RELATED TO ITS ACCURACY, DATE OF CREATION, AND LIMITATIONS.

Tax Map 49

Fiscal Year 2019



Site

